










LEGEND

-  Study Area Boundary
- Principal Terrestrial Habitat Types and Buffers**
-  Woodland and Trees
-  300m Buffer of Woodland and Trees
-  Calcareous Grassland
-  300m Buff
-  Parkland, Neutral Grassland and Lowland Meadow
-  300m Buffer of Parkland, Neutral Grassland and Lowland Meadow
-  Hedges and Farmland
-  300m Buffer of Hedges and Farmland



REV.	DESCRIPTION	APP. DATE

LD A DESIGN

PROJECT TITLE
Cambridgeshire Green Infrastructure Review and Second Edition

DRAWING TITLE
Figure 2a: Principal Habitat Types Analysis (Terrestrial)

ISSUED BY	Oxford	T	01865 887050
DWG.NO	2823_02a		
DATE	18/01/2010	DRAWN	DL
SCALE@A3	1:650,000	CHECKED	PL
STATUS	FINAL DRAFT	APPROVED	IH

No dimensions are to be scaled from this drawing.
 All dimensions are to be checked on site.
 Area measurements for indicative purposes only.
 This map is reproduced from Ordnance Survey material with the permission of Ordnance Survey on behalf of the controller of Her Majesty's Stationary Office © Crown Copyright. Unauthorised reproduction infringes Crown copyright and may lead to prosecution or civil proceedings. Licence number 100023205 (2009)
 Cens
 Con
 National Inventory of Woodlands: © Crown Copyright. All Rights Reserved [2009].
 © Natural England [June 2009]. © DEFRA 2009. © Forestry Commission 2002
 This map is based upon Cambridgeshire County Wildlife Site and Cambridgeshire City Wildlife Site information with the permission of Cambridgeshire County Council and Wildlife Trust BNCPL ©2009.
 Sources: Ordnance Survey, 2001 Census Area Data, Natural England, Forestry Commission, DEFRA & Cambridgeshire and Peterborough Biological Records Centre.

X:\JOBS\2823_Cambs_GI\GIS\Projects\2823_Fig_2a_HabitatType Buffers.mxd