










LEGEND

-  Study Area Boundary
- Terrestrial Habitat Reservoirs**
 -  Woodland, Farmland and Hedgerows
 -  Parkland, Neutral Grassland and Lowland Meadow
 -  Calcareous Grassland
- Wetland/Riparian Habitat Reservoirs**
 -  Floodplain Grassland, Open Water and Wet Woodland
 -  Fen
- Biodiversity Partnership 50 Year Vision Target Habitats**
 -  Chalk and Limestone Grassland
 -  Wetland Habitats including Flood Meadows
 -  Woodlands and Hedgerows

REV.	DESCRIPTION	APP. DATE
A	Following Project Group Review	IH 10.01.13

LDĀ DESIGN

PROJECT TITLE
Cambridgeshire Green Infrastructure Review and Second Edition

DRAWING TITLE
Figure 3: Biodiversity Enhancement Programme

ISSUED BY	Oxford	T	01865 887050
DWG.NO	2823_03		
DATE	18/01/2010	DRAWN	SG
SCALE@A3	1:300,000	CHECKED	PL
STATUS	FINAL DRAFT	APPROVED	IH

No dimensions are to be scaled from this drawing. All dimensions are to be checked on site. Area measurements for indicative purposes only. Census output is Crown Copyright and is reproduced with the permission of the Controller of HMSO and the Queen's Printer for Scotland. 2001 Census Area Data. © Natural England [June 2009]. © DEFRA 2009. This map is based upon Cambridgeshire County Wildlife Site and Cambridgeshire City Wildlife Site information with the permission of Cambridgeshire County Council and Wildlife Trust BNCIP ©2009. Sources: Ordnance Survey, Open Street Map, 2001 Census Area Data, Natural England, DEFRA & Cambridgeshire and Peterborough Biological Records Centre, Biodiversity Partnership

X:\OHS\823 Cambs GI\graphics\Plans Images\823 Fig 3 Biodiversity Enhancement Programme.mxd

