




LEGEND

-  Study Area Boundary
-  Strategic Cycling Route
-  Proposed Strategic Cycling Route (Indicative)

REV.	DESCRIPTION	APP. DATE
A	Following Project Group Review	IH 10.01.15

LDĀ DESIGN

PROJECT TITLE

Cambridgeshire Green Infrastructure Review and Second Edition

DRAWING TITLE

Figure 5a: Sustainable Movement Programme: Strategic Cycling Routes

ISSUED BY	Oxford	T	01865 887050
DWG.NO	2823_05a		
DATE	18/01/2010	DRAWN	DL
SCALE@A3	1:300,000	CHECKED	PL
STATUS	FINAL DRAFT	APPROVED	IH

No dimensions are to be scaled from this drawing. All dimensions are to be checked on site. Area measurements for indicative purposes only. Census output is Crown Copyright and is reproduced with the permission of the Controller of HMSO and the Queen's Printer for Scotland. 2001 Census Area Data. Strategic Cycling Routes derived from Sustrans data. Sources: Ordnance Survey, Open Street Map, 2001 Census Area Data & Sustrans

