




LEGEND

-  Study Area Boundary
-  Urban Area Enhancement Zones
-  'Welcome to the Cambridgeshire Fens'

REV.	DESCRIPTION	APP. DATE
A	Following Project Group Review	IH 10.01.13

LDA DESIGN

PROJECT TITLE

Cambridgeshire Green Infrastructure Review and Second Edition

DRAWING TITLE

Figure 7: Economic Investment Programme

ISSUED BY	Oxford	T 01865 887050
DWG.NO	2823_07	
DATE	18/01/2010	DRAWN SG
SCALE@A3	1:300,000	CHECKED PL
STATUS	FINAL DRAFT	APPROVED IH

No dimensions are to be scaled from this drawing.
 All dimensions are to be checked on site.
 Area measurements for indicative purposes only.
 Census output is Crown Copyright and is reproduced with the permission of the Controller of HMSO and the Queen's Printer for Scotland. 2001 Census Area Data.
 Sources: Ordnance Survey, Open Street Map, 2001 Census Area Data