






LEGEND

-  Study Area Boundary
-  Access Land Open Country/ Registered Common Land*
-  Section 16 Dedicated Land**
-  Village Green/Town Green
-  Forestry Commission Land
-  Woodland Trust Sites
-  Local Nature Reserve (LNR)
-  National Nature Reserve (NNR)
-  National Trust Land (Access 24 hrs)
-  National Trust Land (Access Limited)
-  RSPB Reserve
-  Wildlife Trust Nature Reserve
-  Country Park
-  Environmental Stewardship Agreements
Higher Level Stewardship and Organic
Entry Level Plus Higher Level Stewardship

REV. DESCRIPTION APP. DATE

LDĀ DESIGN

PROJECT TITLE

Cambridgeshire Green Infrastructure Review and Second Edition

DRAWING TITLE

Figure 15: Countryside Access

ISSUED BY	Oxford	T	01865 887050
DWG.NO	2823_T15		
DATE	18/01/2010	DRAWN	DL
SCALE@A3	1:300,000	CHECKED	PL
STATUS	FINAL DRAFT	APPROVED	IH

No dimensions are to be scaled from this drawing. All dimensions are to be checked on site. Area measurements for indicative purposes only. This map is reproduced from Ordnance Survey material with the permission of Ordnance Survey on behalf of the controller of Her Majesty's Stationary Office © Crown Copyright. Unauthorised reproduction infringes Crown copyright and may lead to prosecution or civil proceedings. Licence number 100023205 (2009) Census output is Crown Copyright and is reproduced with the permission of the Controller of HMSO and the Queen's Printer for Scotland. 2001 Census Area Data. The commons and village greens shown on this map are copied from Cambridgeshire County Council's digital version of the Commons & Village Greens Register. It should not be used for legal purposes. If in any doubt please contact the Countryside Access Team on 01223 715629. Access Land: © Natural England [June 2009]. © DEFRA [2009]. Sources: Ordnance Survey, 2001 Census Area Data, Natural England, National Trust, Woodland Trust, Forestry Commission, RSPB, Cambridgeshire County Council & DEFRA.

X:\OBS\2823_Cambs_GI\GIS\Projects\2823_Fig_15_Countryside_Access.mxd

