




LEGEND

-  Study Area Boundary
-  Accessible Semi Natural Green Space over 100 Ha
-  Area within 5km catchment of Accessible Semi Natural Green Space over 100 Ha

REV.	DESCRIPTION	APP. DATE
------	-------------	-----------

LD A DESIGN

PROJECT TITLE
Cambridgeshire Green Infrastructure Review and Second Edition

DRAWING TITLE
Figure 17b: Accessible Natural Green Space Standards (ANGSt) 100 Ha Threshold Analysis

ISSUED BY	Oxford	T	01865 887050
DWG.NO	2823_T17b		
DATE	18/01/2010	DRAWN	DL
SCALE@A3	1:300,000	CHECKED	PL
STATUS	FINAL DRAFT	APPROVED	IH

No dimensions are to be scaled from this drawing. All dimensions are to be checked on site. Area measurements for indicative purposes only.

This map is reproduced from Ordnance Survey material with the permission of Ordnance Survey on behalf of the controller of Her Majesty's Stationary Office © Crown Copyright. Unauthorised reproduction infringes Crown copyright and may lead to prosecution or civil proceedings.

Census output is Crown Copyright and is reproduced with the permission of the Controller of HMSO and the Queen's Printer for Scotland. 2001 Census Area Data.

X:\OBS\2823_Cambs_GI\GIS\Projects\2823_Fig_17b_100Ha_ANGSt.mxd

