






LEGEND

-  Study Area Boundary
-  Existing GI Study/Strategy
-  Emerging GI Study/Strategy
-  No GI Study/Strategy
-  Wash Estuary GI Study Area Boundary

Note: Bedford Borough UA and Central Bedfordshire UA were formerly districts within Bedfordshire County.

The Bedfordshire and Luton Strategic Green Infrastructure Plan provides GI guidance for the (former) County, while the Mid Bedfordshire Green Infrastructure Plan provides GI guidance for the (former) District.

REV.	DESCRIPTION	APP. DATE
------	-------------	-----------

LDĀ DESIGN

PROJECT TITLE
Cambridgeshire Green Infrastructure Review and Second Edition

DRAWING TITLE
Figure 3: Status of GI Studies/Strategies in Adjoining Districts

ISSUED BY	Oxford	T	01865 887050
DWG.NO	2823_To3		
DATE	18/01/2010	DRAWN	PL
SCALE@A3	1:300,000	CHECKED	IH
STATUS	FINAL DRAFT	APPROVED	IH

No dimensions are to be scaled from this drawing. All dimensions are to be checked on site. Area measurements for indicative purposes only.

This map is r
 Ordnance Survey on behalf of the controller of Her Majesty's Stationary Office
 © Crown Copyright. Unauth
 may lead to prosecution or civil proceedings. Licence number 100023205 (2009)

Census output is Crown Copyright and is reproduced with the permission of the Controller of HMSO and the Queen's Printer for Scotland. 2001 Census Area Data.

Sources: Ordnance Survey, Open Street Map & 2001 Census Area Data.

X:\OBS\2823_Cambs_GI\GIS\Projects\823_Fig_3_GI_Strategies.mxd

