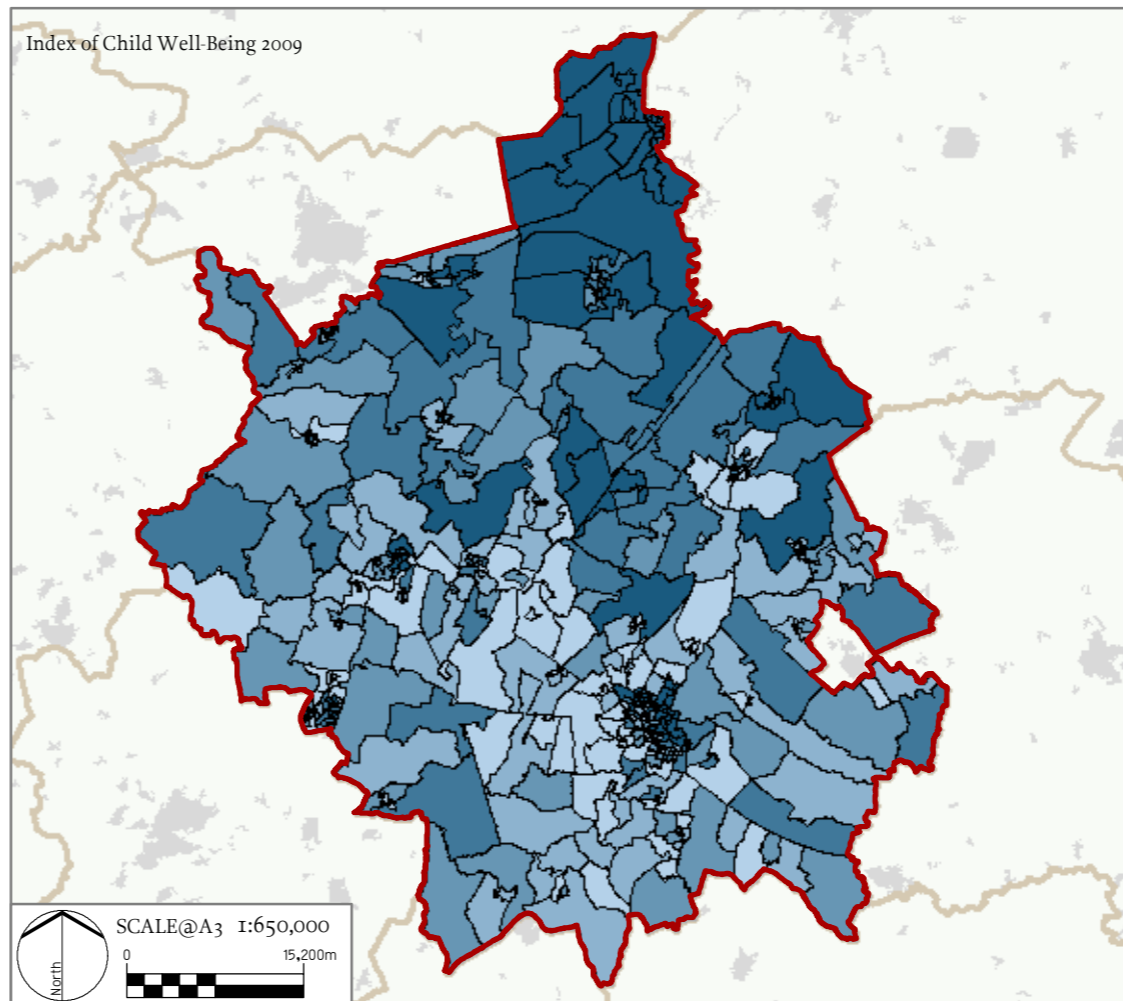
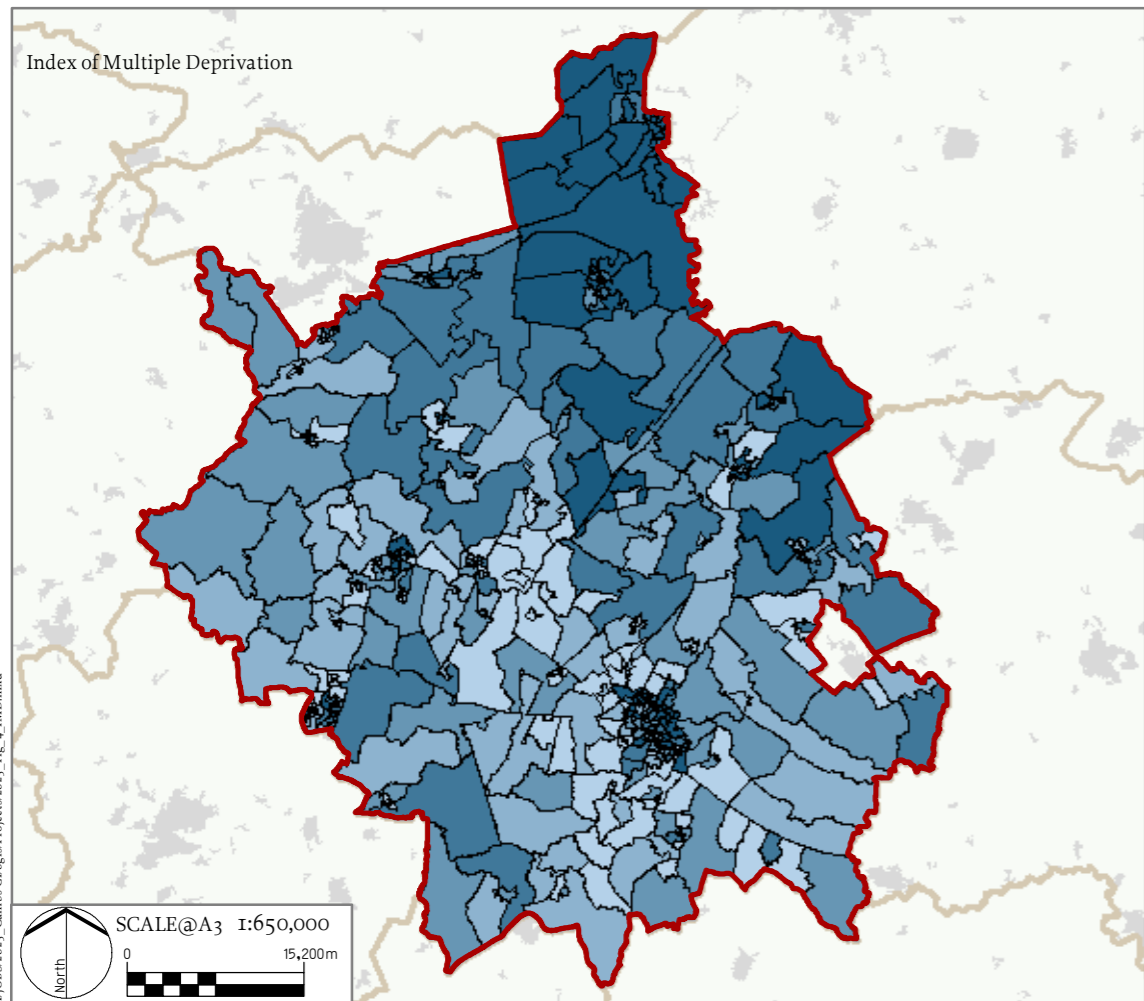
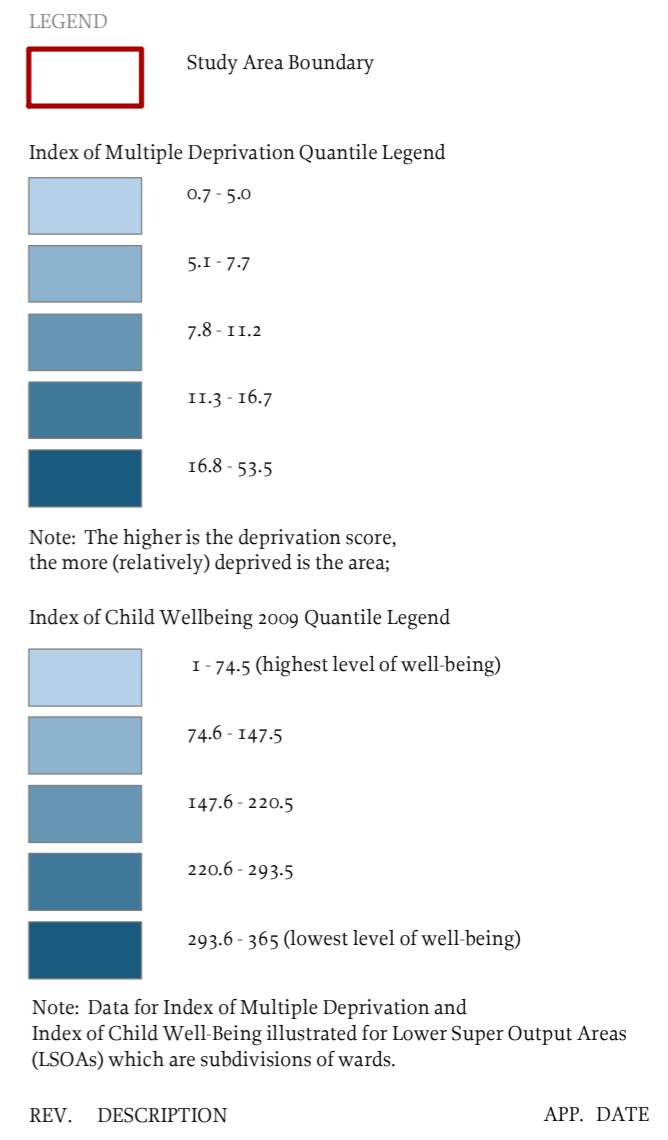


LEGEND	WARD	DISTRICT	LEGEND	WARD	DISTRICT
1	Abbey	Cambridge	61	Alconbury and The Stukeleys	Huntingdonshire
2	Arbury	Cambridge	62	Brampton	Huntingdonshire
3	Castle	Cambridge	63	Buckden	Huntingdonshire
4	Cherry Hinton	Cambridge	64	Earith	Huntingdonshire
5	Coleridge	Cambridge	65	Ellington	Huntingdonshire
6	East Chesterton	Cambridge	66	Elton and Folksworth	Huntingdonshire
7	King's Hedges	Cambridge	67	Fenstanton	Huntingdonshire
8	Market	Cambridge	68	Godmanchester	Huntingdonshire
9	Newnham	Cambridge	69	Gransden and The Offords	Huntingdonshire
10	Petersfield	Cambridge	70	Huntingdon East	Huntingdonshire
11	Queen Edith's	Cambridge	71	Huntingdon North	Huntingdonshire
12	Romsey	Cambridge	72	Huntingdon West	Huntingdonshire
13	Trumpington	Cambridge	73	Kimbolton and Staughton	Huntingdonshire
14	West Chesterton	Cambridge	74	Little Paxton	Huntingdonshire
15	Bottisham	East Cambridgeshire	75	Ramsey	Huntingdonshire
16	Burwell	East Cambridgeshire	76	St Ives East	Huntingdonshire
17	Cheveley	East Cambridgeshire	77	St Ives South	Huntingdonshire
18	Downham Villages	East Cambridgeshire	78	St Ives West	Huntingdonshire
19	Dullingham Villages	East Cambridgeshire	79	St Neots Eaton Ford	Huntingdonshire
20	Ely East	East Cambridgeshire	80	St Neots Eaton Socon	Huntingdonshire
21	Ely North	East Cambridgeshire	81	St Neots Eynesbury	Huntingdonshire
22	Ely South	East Cambridgeshire	82	St Neots Priory Park	Huntingdonshire
23	Ely West	East Cambridgeshire	83	Sawtry	Huntingdonshire
24	Fordham Villages	East Cambridgeshire	84	Somersham	Huntingdonshire
25	Haddenham	East Cambridgeshire	85	Stilton	Huntingdonshire
26	Isleham	East Cambridgeshire	86	The Hemingfords	Huntingdonshire
27	Littleport East	East Cambridgeshire	87	Upwood and The Raveleys	Huntingdonshire
28	Littleport West	East Cambridgeshire	88	Warboys and Bury	Huntingdonshire
29	Soham North	East Cambridgeshire	89	Yaxley and Farcet	Huntingdonshire
30	Soham South	East Cambridgeshire	90	Balsham	South Cambridgeshire
31	Stretham	East Cambridgeshire	91	Bassingbourn	South Cambridgeshire
32	Sutton	East Cambridgeshire	92	Duxford	South Cambridgeshire
33	The Swaffhams	East Cambridgeshire	93	Fowlmere and Foxton	South Cambridgeshire
34	Bassenhally	Fenland	94	Linton	South Cambridgeshire
35	Benwick, Coates and Eastrea	Fenland	95	Melbourn	South Cambridgeshire
36	Birch	Fenland	96	Meldreth	South Cambridgeshire
37	Clarkson	Fenland	97	The Abingtons	South Cambridgeshire
38	Delph	Fenland	98	Whittlesford	South Cambridgeshire
39	Doddington	Fenland	99	Bar Hill	South Cambridgeshire
40	Elm and Christchurch	Fenland	100	Barton	South Cambridgeshire
41	Hill	Fenland	101	Bourn	South Cambridgeshire
42	Kingsmoor	Fenland	102	Caldecote	South Cambridgeshire
43	Kirkgate	Fenland	103	Comberton	South Cambridgeshire
44	Lattersey	Fenland	104	Cottenham	South Cambridgeshire
45	Manea	Fenland	105	Fulbourn	South Cambridgeshire
46	March East	Fenland	106	Gamlingay	South Cambridgeshire
47	March North	Fenland	107	Girton	South Cambridgeshire
48	March West	Fenland	108	Hardwick	South Cambridgeshire
49	Medworth	Fenland	109	Harston and Hauxton	South Cambridgeshire
50	Parson Drove and Wisbech St Mary	Fenland	110	Hasingfield and The Eversdens	South Cambridgeshire
51	Peckover	Fenland	111	Histon and Impington	South Cambridgeshire
52	Roman Bank	Fenland	112	Longstanton	South Cambridgeshire
53	St Andrews	Fenland	113	Milton	South Cambridgeshire
54	St Marys	Fenland	114	Orwell and Barrington	South Cambridgeshire
55	Slade Lode	Fenland	115	Papworth and Elsworth	South Cambridgeshire
56	Staithe	Fenland	116	Sawston	South Cambridgeshire
57	The Mills	Fenland	117	Swavesey	South Cambridgeshire
58	Waterlees	Fenland	118	Teversham	South Cambridgeshire
59	Wenney	Fenland	119	The Shelfords and Stapleford	South Cambridgeshire
60	Wimblington	Fenland	120	The Wilbrahams	South Cambridgeshire
			121	Waterbeach	South Cambridgeshire
			122	Willingham and Over	South Cambridgeshire
			123	The Mordens	South Cambridgeshire



LDĀ DESIGN

PROJECT TITLE
Cambridgeshire Green Infrastructure Review and Second Edition

DRAWING TITLE
Figure 4: Wards and Index of Multiple Deprivation and Index of Child Well-Being 2009 data

ISSUED BY **Oxford** T 01865 887050
DWG.NO 2823_To4
DATE 18/01/2010 DRAWN DL
SCALE@A3 Various CHECKED PL
STATUS FINAL DRAFT APPROVED IH

No dimensions are to be scaled from this drawing. All dimensions are to be checked on site. Area measurements for indicative purposes only.

This map is reproduced from Ordnance Survey material with the permission of Ordnance Survey on behalf of the controller of Her Majesty's Stationary Office © Crown Copyright. Unauthorised reproduction infringes Crown copyright and may lead to prosecution or civil proceedings. Licence number 100023205 (2009)

Census output is Crown Copyright and is reproduced with the permission of the Controller of HMSO and the Queen's Printer for Scotland. 2001 Census Area Data. Source: ONS, Super Output Area Boundaries. Crown copyright 2004. Crown copyright material is reproduced with the permission of the Controller of HMSO

Sources: Ordnance Survey, 2001 Census Area Data & Office of National Statistics.