




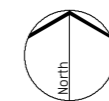


- LEGEND
-  Study Area Boundary
  -  Listed Building
  -  Registered Parks and Gardens
  -  Scheduled Monument
  -  Conservation Area



REV.	DESCRIPTION	APP. DATE
------	-------------	-----------

**LDA DESIGN**

PROJECT TITLE  
**Cambridgeshire Green Infrastructure Review and Second Edition**

DRAWING TITLE  
**Figure 7: Cultural Heritage Designations**

ISSUED BY	<b>Oxford</b>	T	01865 887050
DWG.NO	2823_To7		
DATE	18/01/2010	DRAWN	DL
SCALE@A3	1:650,000	CHECKED	PL
STATUS	FINAL DRAFT	APPROVED	IH

No dimensions are to be scaled from this drawing.  
 All dimensions are to be checked on site.  
 Area measurements for indicative purposes only.  
 This map is reproduced from Ordnance Survey material with the permission of Ordnance Survey on behalf of the controller of Her Majesty's Stationary Office © Crown Copyright. Unauthorised reproduction infringes Crown copyright and may lead to prosecution or civil proceedings.  
 Census output is Crown Copyright and is reproduced with the permission of the Controller of HMSO and the Queen's Printer for Scotland. 2001 Census Area Data. Cambridgeshire Historic Environment Record © Cambridgeshire County Council. Sources: Ordnance Survey, Open Street Map, 2001 Census Area Data, Cambridgeshire Historic Environment Record, East Cambridgeshire District Council, Fenland District Council, Huntingdonshire District Council, South Cambridgeshire District Council & Cambridge City Council.