




LEGEND

-  Study Area Boundary
-  Flood Zone 3 (high risk with annual probability of flooding of 1% or greater)
-  Flood Zone 2 (low to medium risk with annual probability of flooding of 0.1 - 1%)

The Environment Agency Flood Map is intended for guidance only and cannot provide details for residential properties

REV.	DESCRIPTION	APP. DATE
------	-------------	-----------

LDA DESIGN

PROJECT TITLE
Cambridgeshire Green Infrastructure Review and Second Edition

DRAWING TITLE
Figure 8a: Strategic Flood Mapping

ISSUED BY	Oxford	T 01865 887050
DWG.NO	2823_To8a	
DATE	18/01/2010	DRAWN DL
SCALE@A3	1:300,000	CHECKED PL
STATUS	FINAL DRAFT	APPROVED IH

No dimensions are to be scaled from this drawing.
 All dimensions are to be checked on site.
 Area measurements for indicative purposes only.

This map is reproduced from Ordnance Survey material with the permission of Ordnance Survey on behalf of the controller of Her Majesty's Stationary Office © Crown Copyright. Unauthorised reproduction infringes Crown copyright and may lead to prosecution or civil proceedings. Licence number 100023205 (2009)

Census output is Crown Copyright and is reproduced with the permission of the Controller of HMSO and the Queen's Printer for Scotland. 2001 Census Area Data.

Sources: Ordnance Survey, Open Street Map, 2001 Census Area Data & Environment Agency.