




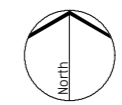


LEGEND

-  Study Area Boundary
- Principal Habitat Types**
-  Open Water and Drainage Ditches
-  Woodland and Trees
-  Wet Woodland and Trees
-  Hedges and Farmland



REV.	DESCRIPTION	APP. DATE
------	-------------	-----------

LDĀ DESIGN

PROJECT TITLE

Cambridgeshire Green Infrastructure Review and Second Edition

DRAWING TITLE

Figure 9a: Principal Habitat Types

ISSUED BY	Oxford	T	01865 887050
DWG.NO	2823_T09a		
DATE	18/01/2010	DRAWN	DL
SCALE@A3	1:650,000	CHECKED	PL
STATUS	FINAL DRAFT	APPROVED	IH

No dimensions are to be scaled from this drawing.
 All dimensions are to be checked on site.
 Area measurements for indicative purposes only.
 This map is reproduced from Ordnance Survey material with the permission of Ordnance Survey on behalf of the controller of Her Majesty's Stationary Office © Crown Copyright. Unauthorised reproduction infringes Crown copyright and may lead to prosecution or civil proceedings. Licence number 100023205 (2009).
 Census output is Crown Copyright and is reproduced with the permission of the Controller of HMSO and the Queen's Printer for Scotland. 2001 Census Area Data. National Inventory of Woodlands: © Crown Copyright. All Rights Reserved [2009]. © Natural England [June 2009]. © DEFRA 2009. © Forestry Commission 2002
 This map is based upon Cambridgeshire County Wildlife Site and Cambridgeshire City Wildlife Site information with the permission of Cambridgeshire County Council and Wildlife Trust BNCPL ©2009.
 Sources: Ordnance Survey, 2001 Census Area Data, Natural England, Forestry Commission, DEFRA & Cambridgeshire and Peterborough Biological Records Centre.